

Bergstrom Aircraft, Inc.

Quick Reference Local Airport Information

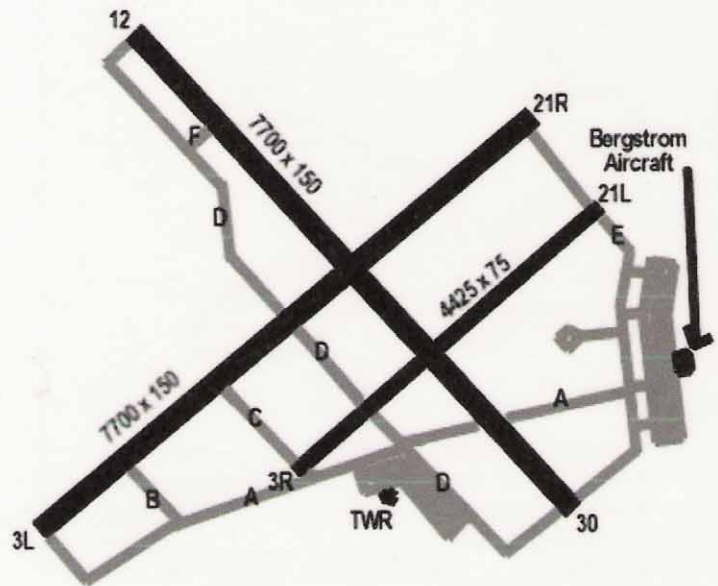
For use only with approved FAA Charts

PASCO TRI-CITIES AIRPORT (PSC)

ATIS: 125.65
 TOWER (CTAF): 135.30
 GROUND: 121.80
 UNICOM: 122.95
 CHINOOK APP/DEP: 128.75 (N & W)
 133.15 (S & E)
 SEATTLE CENTER: 132.60
 SEATTLE RADIO: 122.40
 CLEARANCE DEL: 120.00

TPA - 1400'

PASCO VOR: 108.40 (Nav)
 PASCO ILS: 108.70 (Nav)
 PASCO LOM: 331 (ADF)

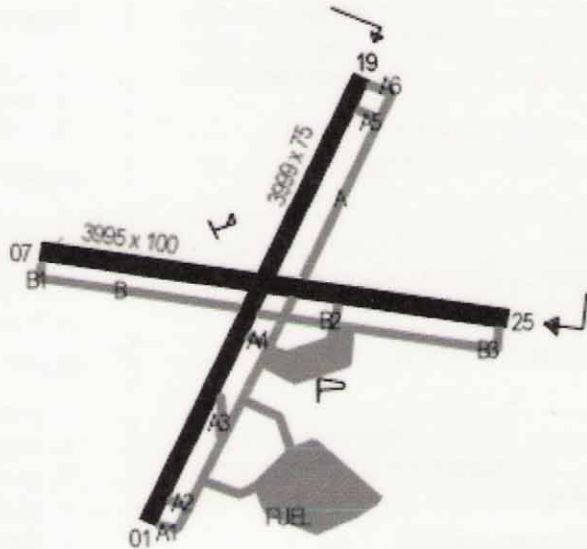


RICHLAND AIRPORT (RLD)

UNICOM (CTAF): 122.70
 SEATTLE RADIO: 122.40
 CHINOOK APP/DEP: 128.75 (N & W)
 133.15 (S & E)

TPA - 1300'


RLD LOC: 110.50 (Nav)
 RIBOO LOM: 260 (ADF)



KENNEWICK AIRPORT; VISTA (S98)

MULTICOM (CTAF): 122.90
 SEATTLE RADIO: 122.40

TPA - 1300'



Diagrams by Anson Statema, CFI 2004